



# Sensoriamento Remoto: Processamento Digital de Imagens prática Spring

# Download Imagens de satélite

Search Criteria Data Sets Additional Criteria Results

Search Criteria Summary (Show)

### 1. Enter Search Criteria

To narrow your search area: type in an address or place name, enter coordinates or click the map to define your search area (for advanced map tools, view the [help documentation](#)), and/or choose a date range.

Address/Place Path/Row Feature Circle

Coordinates Predefined Area Shapefile KML

Degree/Minute/Second Decimal

No coordinates selected.

Date Range Result Options

Search from:  to:   
Search months: (all)



## EROS Registration System (ERS)

ERS consolidates user profile and authentication for all EROS web services into a single independent application.

### Sign In

sign in with your existing USGS registered username and password

[forgot password?](#)

Don't have an account?

**Se já possui Login**

**Ou realizar o cadastro**



OMB number TBD  
OMB expiration date TBD

Privacy and Paperwork Reduction Act statements: 16 U.S.C. 1a7 authorized collection of this information. This information will be used by the U.S. Geological Survey to better serve the public. Response to this request is voluntary. No action may be taken against you for refusing to supply the information requested. The time required to complete this information collection is estimated to average 5 minutes per response. We will not distribute responses associated with you as an individual. We ask you for some basic organizational and contact information to help us interpret the results and, if needed, to contact you for clarification. Comments on this collection should be sent to [custserv@usgs.gov](mailto:custserv@usgs.gov).

### Select Your Data Set(s)

Check the boxes for the data set(s) you want to search. When done selecting data set(s), click the *Additional Criteria* or *Results* buttons below. Click the plus sign next to the category name to show a list of data sets.

Use Data Set Prefilter [\(What's This?\)](#)

Data Set Search:

#### Digital Maps

- Global Fiducials
- Global Land Survey
- ICMM
- SERV
- Land Cover
- Landsat Archive
- L8 OLI/TIRS
- L8 OLI/TIRS Pre-WRS-2
- Landsat Surface Reflectance - L8 OLI/TIRS

### Search Criteria Summary (Show) Clear



Search Criteria Data Sets Additional Criteria Results

### Enter Search Criteria

narrow your search area: type in an address or place name, enter coordinates or click the map to define your search area (for advanced map tools, view the [help documentation](#)), and/or choose a date range.

Address/Place Path/Row Feature Circle

Coordinates Predefined Area Shapefile KML

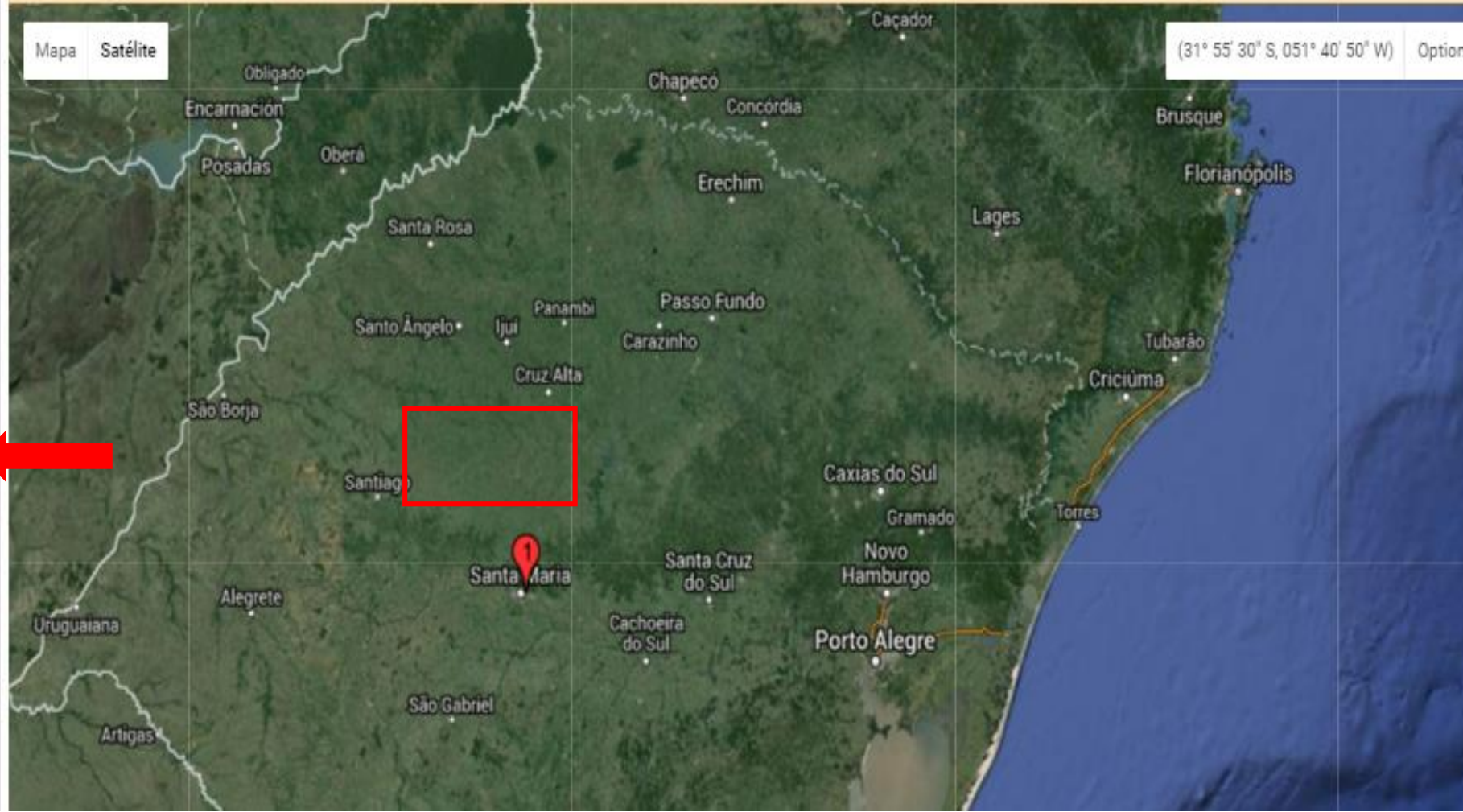
Degree/Minute/Second Decimal

Lat: 29° 40' 46" S, Lon: 053° 46' 44" W

Date Range Result Options

Search from:  to:

### Search Criteria Summary (Show)



### Search Results



You selected more than one data set to search, use the dropdown to see the search results for each specific data set.

Show Result Controls



Export Set [Click here to export your results »](#)

OLI/TIRS



Entity ID:LC82230802016121LGN00  
Coordinates:-28.86955,-54.13621  
Acquisition Date:30-APR-16  
Path:223  
Row:80



Entity ID:LC82230812016121LGN00  
Coordinates:-30.3061,-54.50849  
Acquisition Date:30-APR-16  
Path:223  
Row:81



Entity ID:LC82220812016114LGN00  
Coordinates:-30.30645,-52.92674  
Acquisition Date:23-APR-16  
Path:222  
Row:81



### Search Criteria Summary (Show)



### Search Results



If you selected more than one data set to search, use the dropdown to see the search results for each specific data set.

Show Result Controls



Data Set [Click here to export your results](#)

OLI/TIRS



Entity ID:LC82230802016121LGN00  
Coordinates:-28.86955,-54.13621  
Acquisition Date:30-APR-16  
Path:223  
Row:80



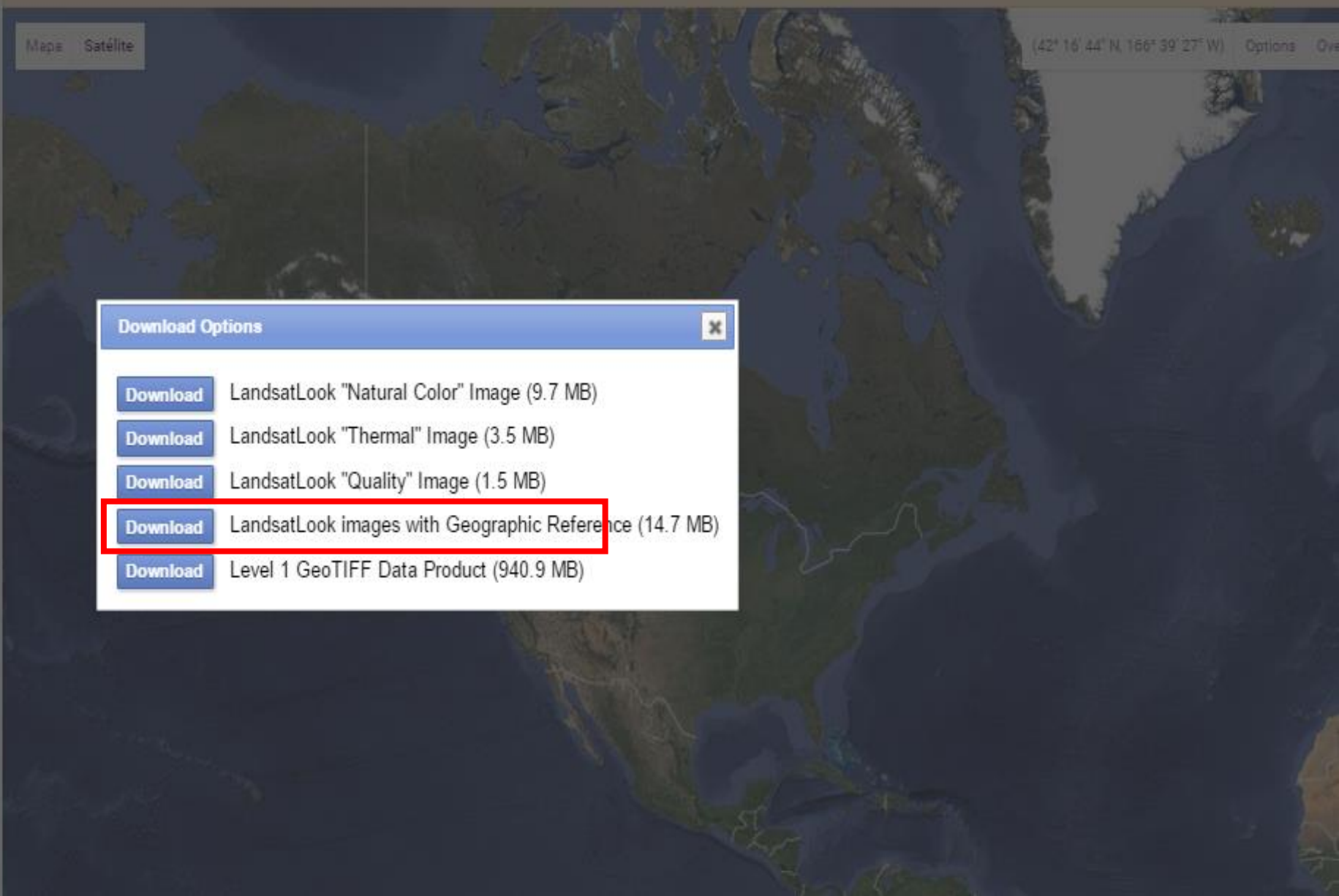
Entity ID:LC82230812016121LGN00  
Coordinates:-30.3061,-54.50849  
Acquisition Date:30-APR-16  
Path:223  
Row:81



Entity ID:LC82220812016114LGN00  
Coordinates:-30.30645,-52.92674  
Acquisition Date:23-APR-16  
Path:222  
Row:81



### Search Criteria Summary (Show)



**Download Options**

- [Download](#) LandsatLook "Natural Color" Image (9.7 MB)
- [Download](#) LandsatLook "Thermal" Image (3.5 MB)
- [Download](#) LandsatLook "Quality" Image (1.5 MB)
- [Download](#) LandsatLook images with Geographic Reference (14.7 MB)
- [Download](#) Level 1 GeoTIFF Data Product (940.9 MB)